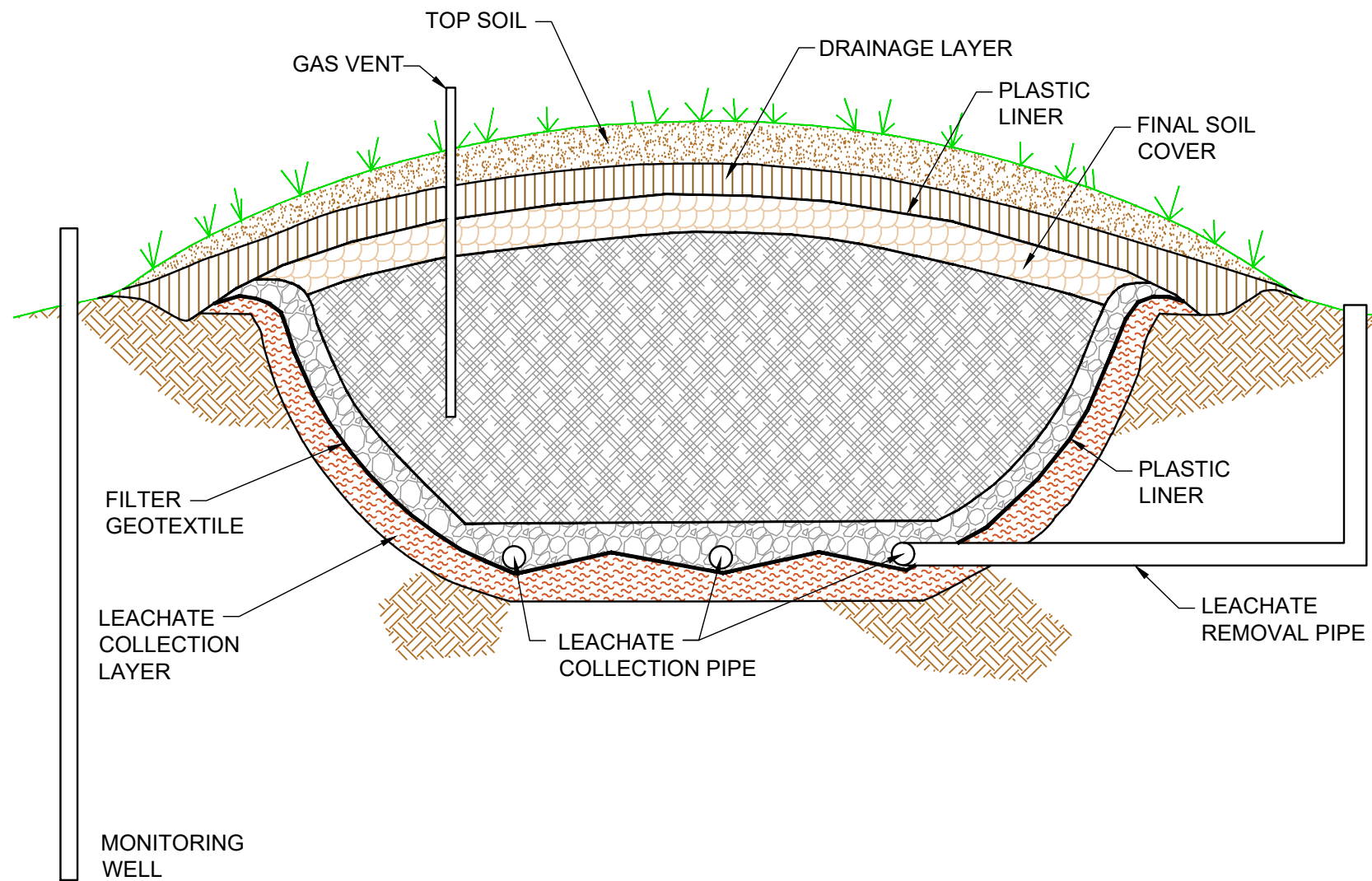
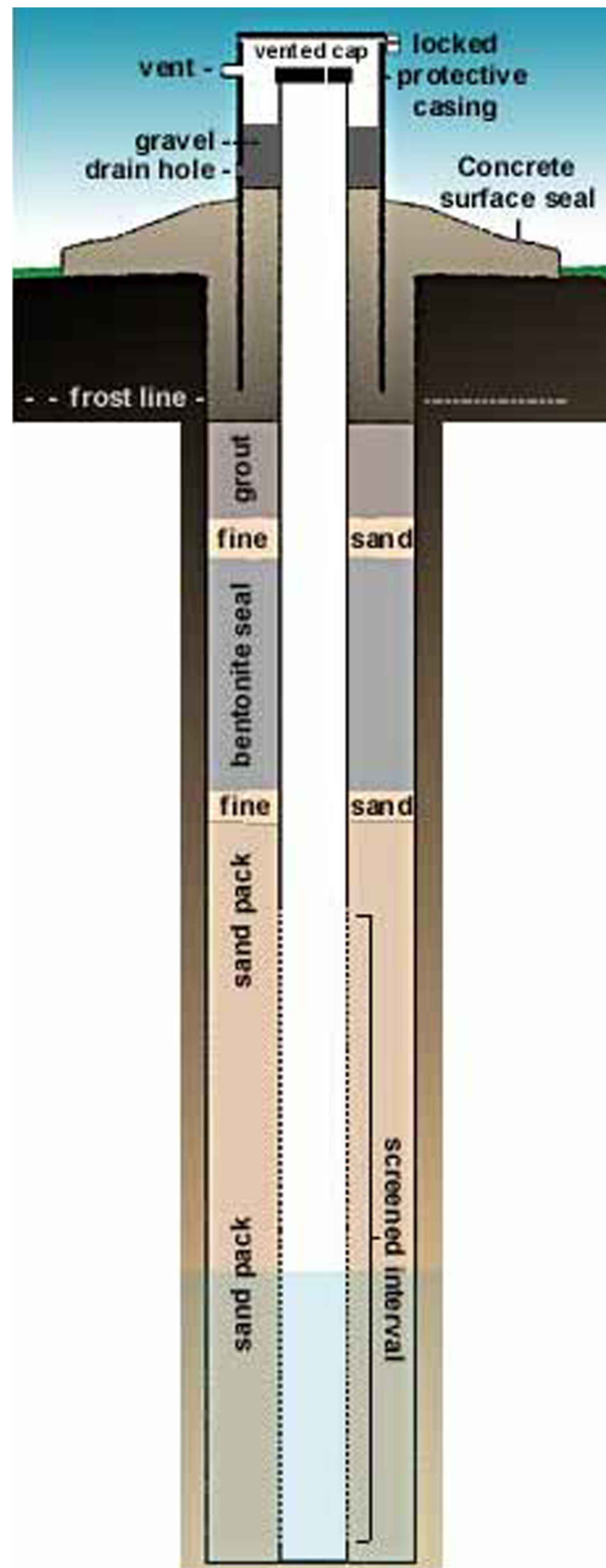



H:\83004.90 ASHCAKE LF EXPANSION -- See 008300490.00 for 2024 Forward Meeting Exhibit Well Liner X-Section.dwg Plotted: Oct 29, 2024--12:35pm



This drawing, its contents, and each component of this drawing are the property of and proprietary to ARM Group LLC and shall not be reproduced or used in any manner except for the purpose identified on the Title Block, and only by or on behalf of this client for the identified project unless otherwise authorized by the express, written consent of ARM Group LLC.

 <b>ARM Group LLC</b> Engineers and Scientists <a href="http://www.armgroup.net">www.armgroup.net</a> 9560 Kings Charter Drive Ashland, VA 23005 (804) 550-9200	<b>LINER, CAP &amp; GROUNDWATER MONITORING WELL ILLUSTRATION</b>		10/29/2024	Figure <b>1</b>
	ASHCAKE ROAD LANDFILL HANOVER COUNTY, VIRGINIA		N.T.S.	
			PN	